



Road Running Technical Council
USA Track & Field
Measurement Certificate



Name of the course _____ Distance _____

Location (state) _____ (city) _____

Type of course: road race calibration track Configuration: _____

Type of surface: paved _____ % dirt _____ % gravel _____ % grass _____ % track _____ %

Elevation above sea level) Start _____ Finish _____ Highest _____ Lowest _____

Straight line distance between start & finish _____ Drop _____ m/km Separation _____ %

Measured by (name, address, phone & e-mail) _____

Race contact (name, address & phone) _____

Measuring Methods: bicycle steel tape electronic distance meter

Number of measurements of entire course: _____ Date(s) when course measured: _____

Race date: _____ Course paperwork submission date: _____

Replaces: _____ (if applicable) Certification code: _____

Notice to Race Director
 Use this Certification Code in *all* public
 announcements relating to your race.

Be It Officially Noted That

Based on examination of data provided by the above named measurer, the course described above and in the map attached is hereby certified as reasonably accurate in measurement according to the standards adopted by the Road Running Technical Council. If *any* changes are made to the course, this certification becomes void, and the course must then be recertified.

Validation of Course — In the event a National Open Record is set on this course, or at the discretion of USA Track & Field, a validation remeasurement may be required to be performed by a member of the Road Running Technical Council. If such a remeasurement shows the course to be short, then all pending records will be rejected and the course certification will be cancelled.

This certification expires on December 31 in the year

AS NATIONALLY CERTIFIED BY:

Date: _____

Ollie Road Race 2008

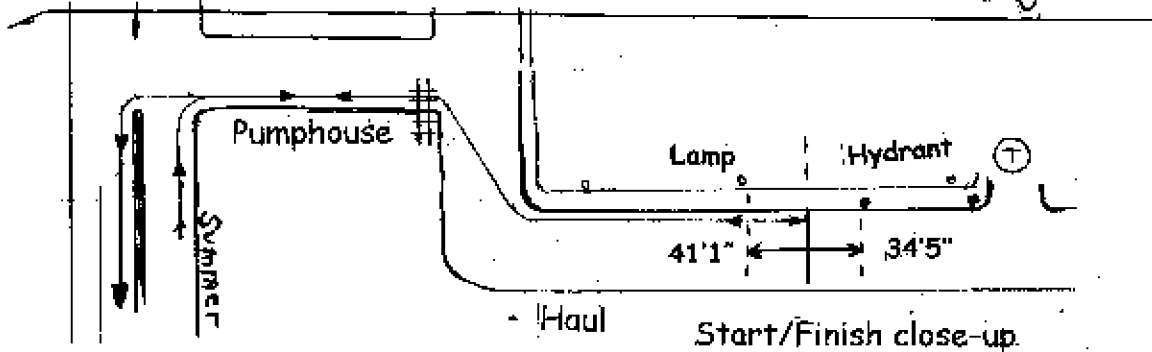
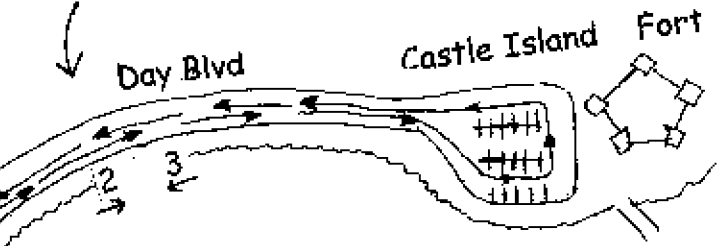
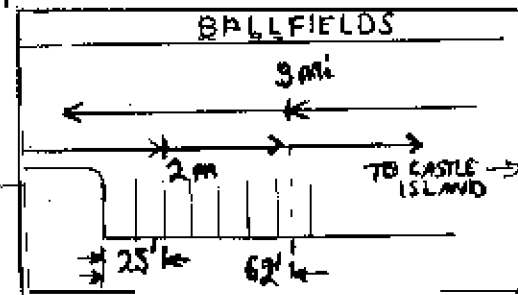
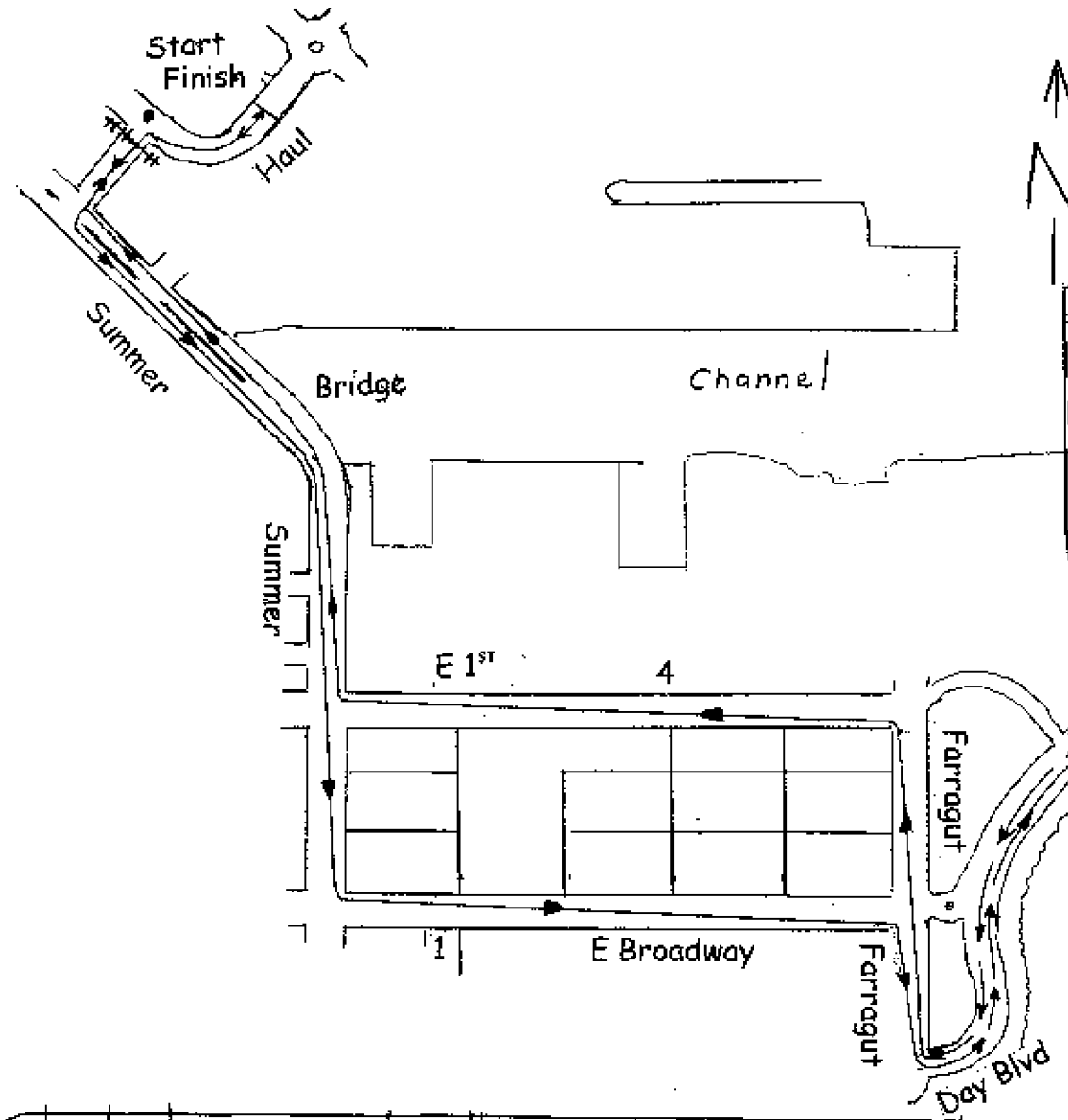
South Boston MA - 5 Miles

Measured 8/30/2008 by Steve Vaitones
 Measured using full roadway



USA
TRACK & FIELD™

USATF Certification #MA08009JK
 Expires Dec 31, 2008
 (Drop 0 m/km, Separation 0%)



Start: Haul Road west of MBTA driveway.
 34'5" W of 2nd hydrant from corner, 41'1" E of 2nd lamp pole from corner
 Head West on Haul, which will bear right
 L on Pumphouse, L on Summer staying right of traffic island (with traffic).
 Cross channel, continue. becomes L St. Left on E Broadway
1 Mile: 781 E Broadway front door, 19'1" before lamp pole
 Continue on E Broadway, R on Farragut to end, L on Day Blvd
2 Mile: Opposite ballfields, 25' after curbcut that allows head-in parking
 Continue on Day Blvd - Ends of parking lines are inner edge of course.
 Enter Castle Island parking lot and follow counterclockwise in outermost driving area
 Use parking lines on left as inner limits; all corners are camed
 Exit lot, west on Day Blvd, stay to right of double yellow line
3 Mile: Opposite ballfields 62' before curbcut that allows head-in parking
 (37' east of 2 mile mark) Continue W on Day Blvd
 Right on Farragut Street to end, Left on E 1st
4 Mile: directly at start of wall next to 849 E 1st. Continue on E 1st
 Right on Summer, cross bridge, stay to right of traffic islands at end.
 Right on Pumphouse, R on Haul
Finish: Same as starting line