



*Road Running Technical Council  
USA Track & Field  
Measurement Certificate*



Name of the course \_\_\_\_\_ Distance \_\_\_\_\_

Location (state) \_\_\_\_\_ (city) \_\_\_\_\_

Type of course: road race calibration track Configuration: \_\_\_\_\_

Type of surface: paved \_\_\_\_\_ % dirt \_\_\_\_\_ % gravel \_\_\_\_\_ % grass \_\_\_\_\_ % track \_\_\_\_\_ %

Elevation above sea level) Start \_\_\_\_\_ Finish \_\_\_\_\_ Highest \_\_\_\_\_ Lowest \_\_\_\_\_

Straight line distance between start & finish \_\_\_\_\_ Drop \_\_\_\_\_ m/km Separation \_\_\_\_\_ %

Measured by (name, address, phone & e-mail) \_\_\_\_\_

Race contact (name, address & phone) \_\_\_\_\_

Measuring Methods: bicycle steel tape electronic distance meter

Number of measurements of entire course: \_\_\_\_\_ Date(s) when course measured: \_\_\_\_\_

Race date: \_\_\_\_\_ Course paperwork submission date: \_\_\_\_\_

Replaces: \_\_\_\_\_ (if applicable) Certification code: \_\_\_\_\_

Notice to Race Director  
Use this Certification Code in *all* public  
announcements relating to your race.

***Be It Officially Noted That***

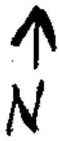
Based on examination of data provided by the above named measurer, the course described above and in the map attached is hereby certified as reasonably accurate in measurement according to the standards adopted by the Road Running Technical Council. If *any* changes are made to the course, this certification becomes void, and the course must then be recertified.

**Validation of Course** — In the event a National Open Record is set on this course, or at the discretion of USA Track & Field, a validation remeasurement may be required to be performed by a member of the Road Running Technical Council. If such a remeasurement shows the course to be short, then all pending records will be rejected and the course certification will be cancelled.

***This certification expires on December 31 in the year***

***AS NATIONALLY CERTIFIED BY:***

Date: \_\_\_\_\_



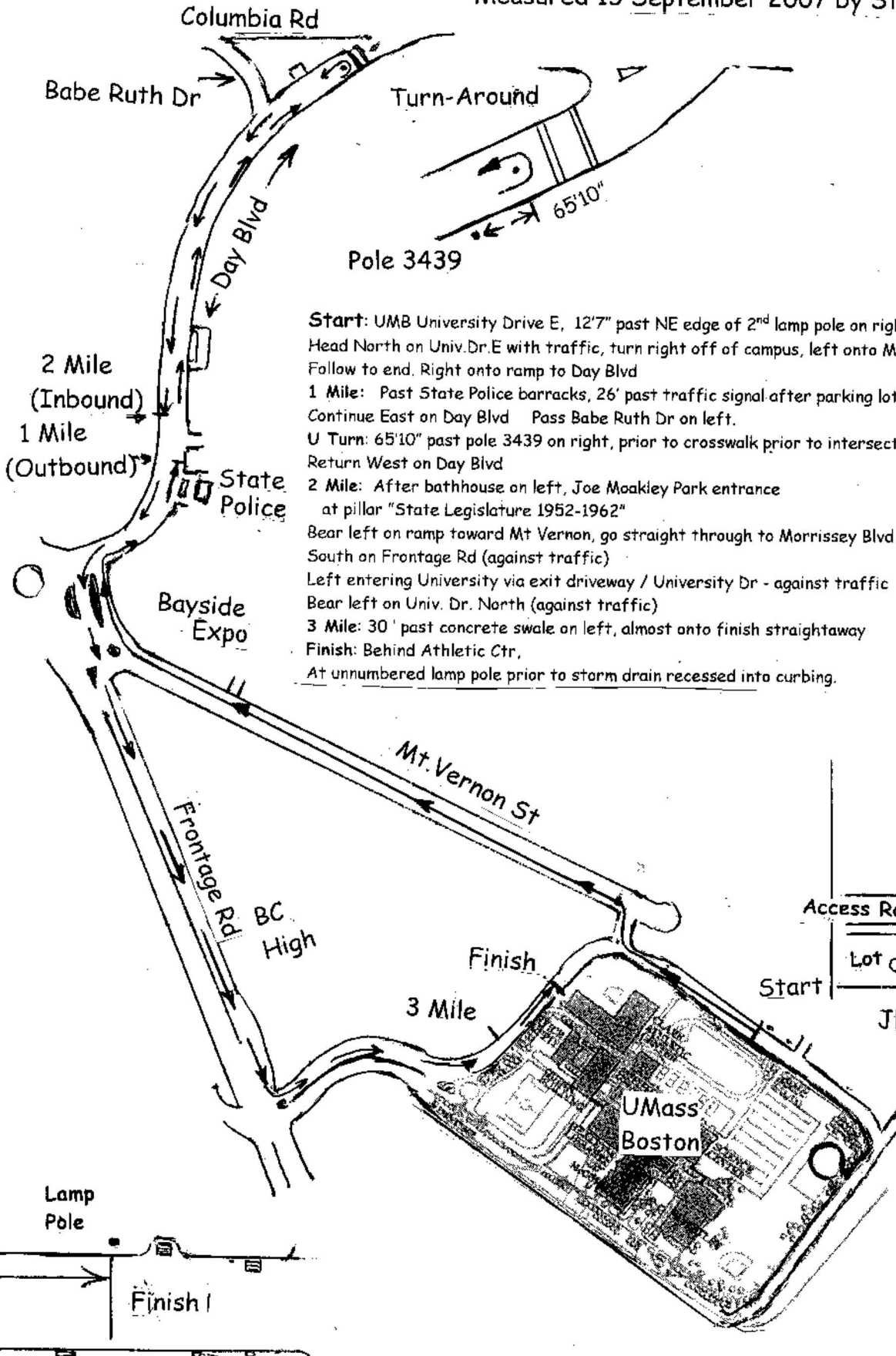
# Komen Race for the Cure 2007

## Boston MA - 5km

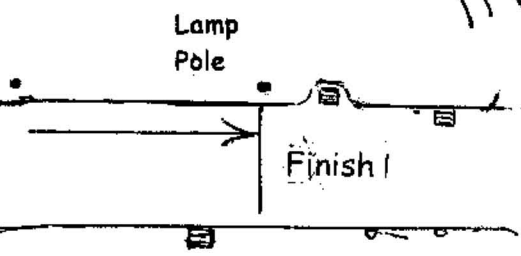
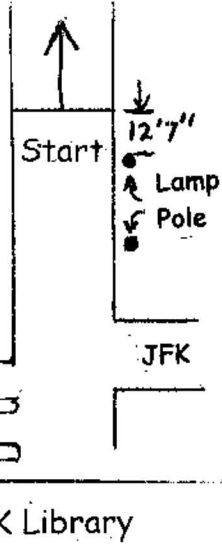
Measured 15 September 2007 by Steve Vaitones



USATF Certification #: MA07028JK  
Expires 31 Dec 2017



**Start:** UMB University Drive E, 12'7" past NE edge of 2<sup>nd</sup> lamp pole on right after JFK drive exit  
 Head North on Univ. Dr. E with traffic, turn right off of campus, left onto Mt. Vernon  
 Follow to end. Right onto ramp to Day Blvd  
**1 Mile:** Past State Police barracks, 26' past traffic signal after parking lot exit  
 Continue East on Day Blvd Pass Babe Ruth Dr on left.  
 U Turn: 65'10" past pole 3439 on right, prior to crosswalk prior to intersection  
 Return West on Day Blvd  
**2 Mile:** After bathhouse on left, Joe Moakley Park entrance  
 at pillar "State Legislature 1952-1962"  
 Bear left on ramp toward Mt Vernon, go straight through to Morrissey Blvd Frontage Road  
 South on Frontage Rd (against traffic)  
 Left entering University via exit driveway / University Dr - against traffic  
 Bear left on Univ. Dr. North (against traffic)  
**3 Mile:** 30' past concrete swale on left, almost onto finish straightaway  
**Finish:** Behind Athletic Ctr.  
 At unnumbered lamp pole prior to storm drain recessed into curbing.



ATH. CTR